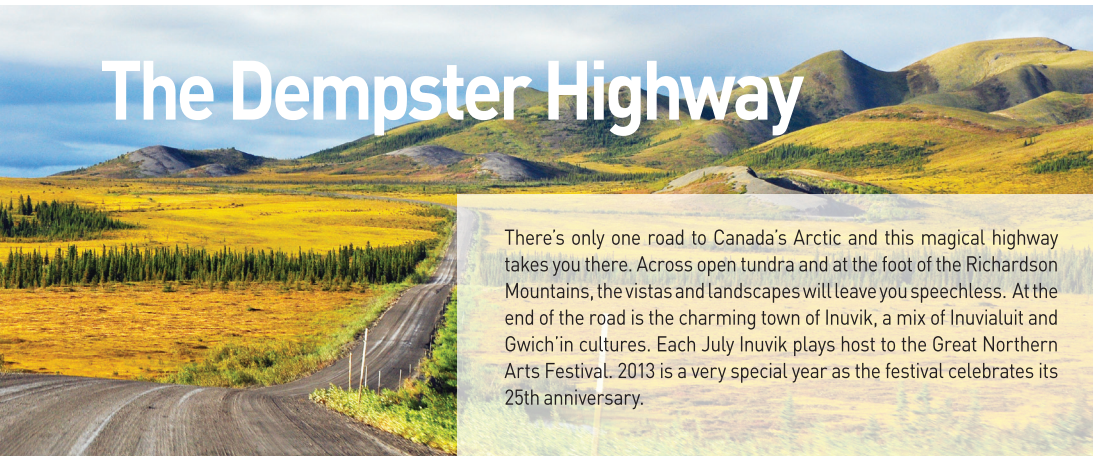


# SPECTACULAR NORTHWEST TERRITORIES

## The Dempster Highway



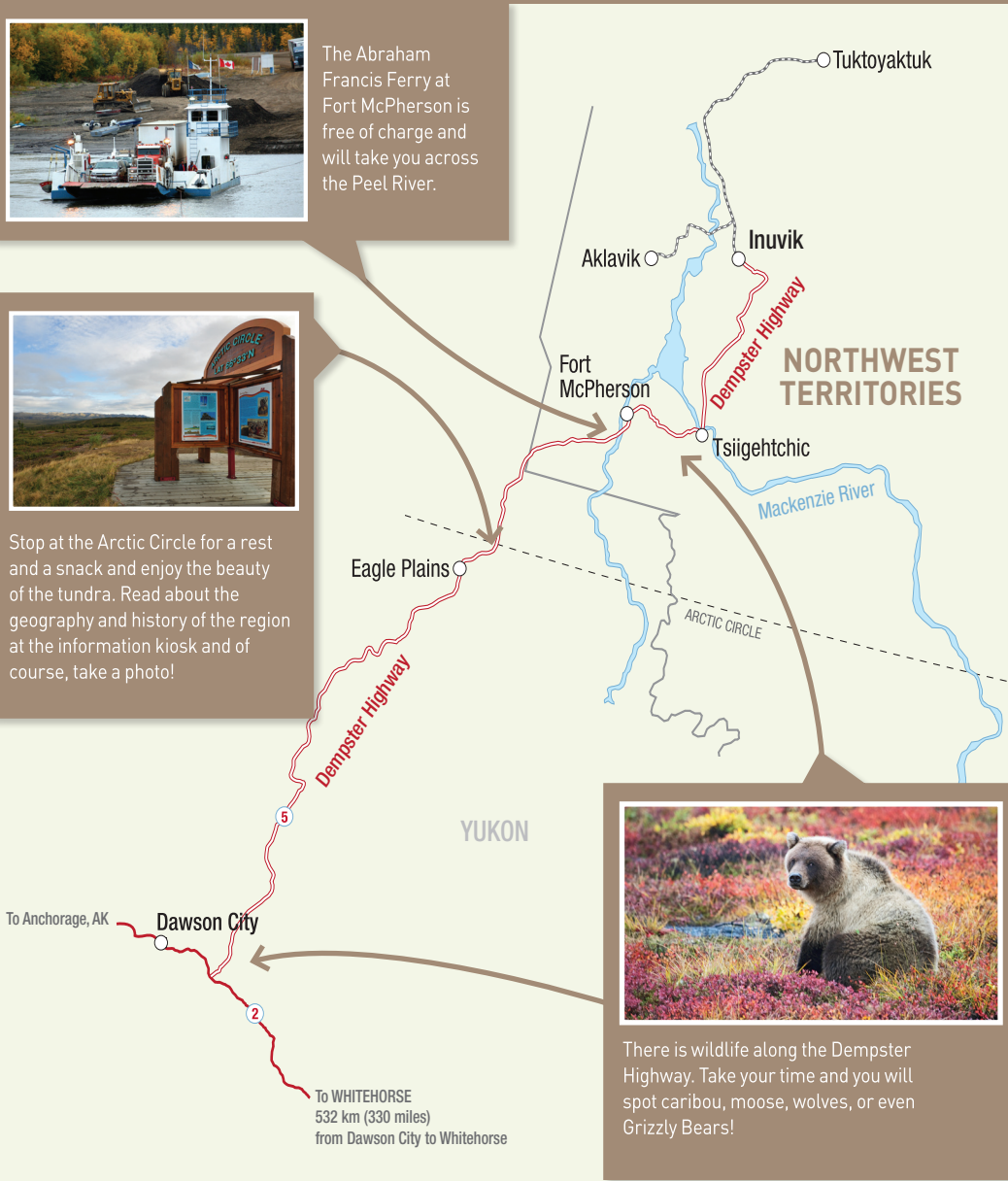
There's only one road to Canada's Arctic and this magical highway takes you there. Across open tundra and at the foot of the Richardson Mountains, the vistas and landscapes will leave you speechless. At the end of the road is the charming town of Inuvik, a mix of Inuvialuit and Gwich'in cultures. Each July Inuvik plays host to the Great Northern Arts Festival. 2013 is a very special year as the festival celebrates its 25th anniversary.



The Abraham Francis Ferry at Fort McPherson is free of charge and will take you across the Peel River.



Stop at the Arctic Circle for a rest and a snack and enjoy the beauty of the tundra. Read about the geography and history of the region at the information kiosk and of course, take a photo!



There is wildlife along the Dempster Highway. Take your time and you will spot caribou, moose, wolves, or even Grizzly Bears!



### Explore the Western Arctic

Drive the Dempster to experience Gwich'in Territorial Park then the Town of Inuvik which is situated on the banks of the Mackenzie River. Explore Tuktoyaktuk, the pingos, Aklavik and more.

T: 1-867-777-7237  
TF: 1-800-661-0788  
E: travel\_westernarctic@gov.nt.ca  
W: dempsterhighway.com



### Town of Inuvik

Located 200 km North of the Arctic Circle, Inuvik is rich in Northern culture, tradition, and is the gateway to the Mackenzie Delta and the Arctic Ocean. With modern amenities, hotels and daily flight service, Inuvik has something for just about everyone, ensuring your next arctic adventure is spectacular!

T: 1-867-777-8618  
E: tourism@inuvik.ca  
W: inuvik.ca



### Great Northern Arts Festival

25TH ANNIVERSARY  
JULY 12 - 21, 2013

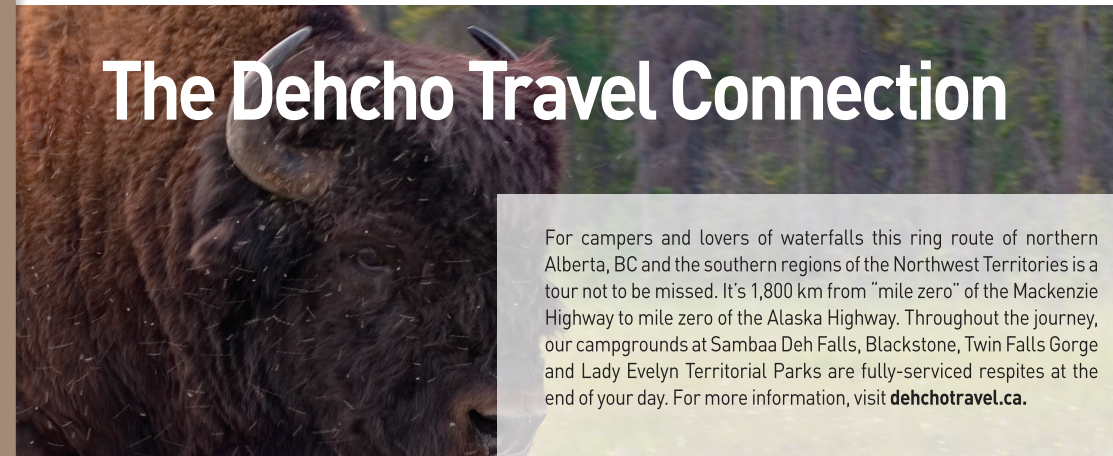
Come join us in Inuvik for 10 days of artists, culture, workshops and performing arts.

T: 1-867-777-8638  
E: GNAF@inuvik.ca  
W: gnaf.org

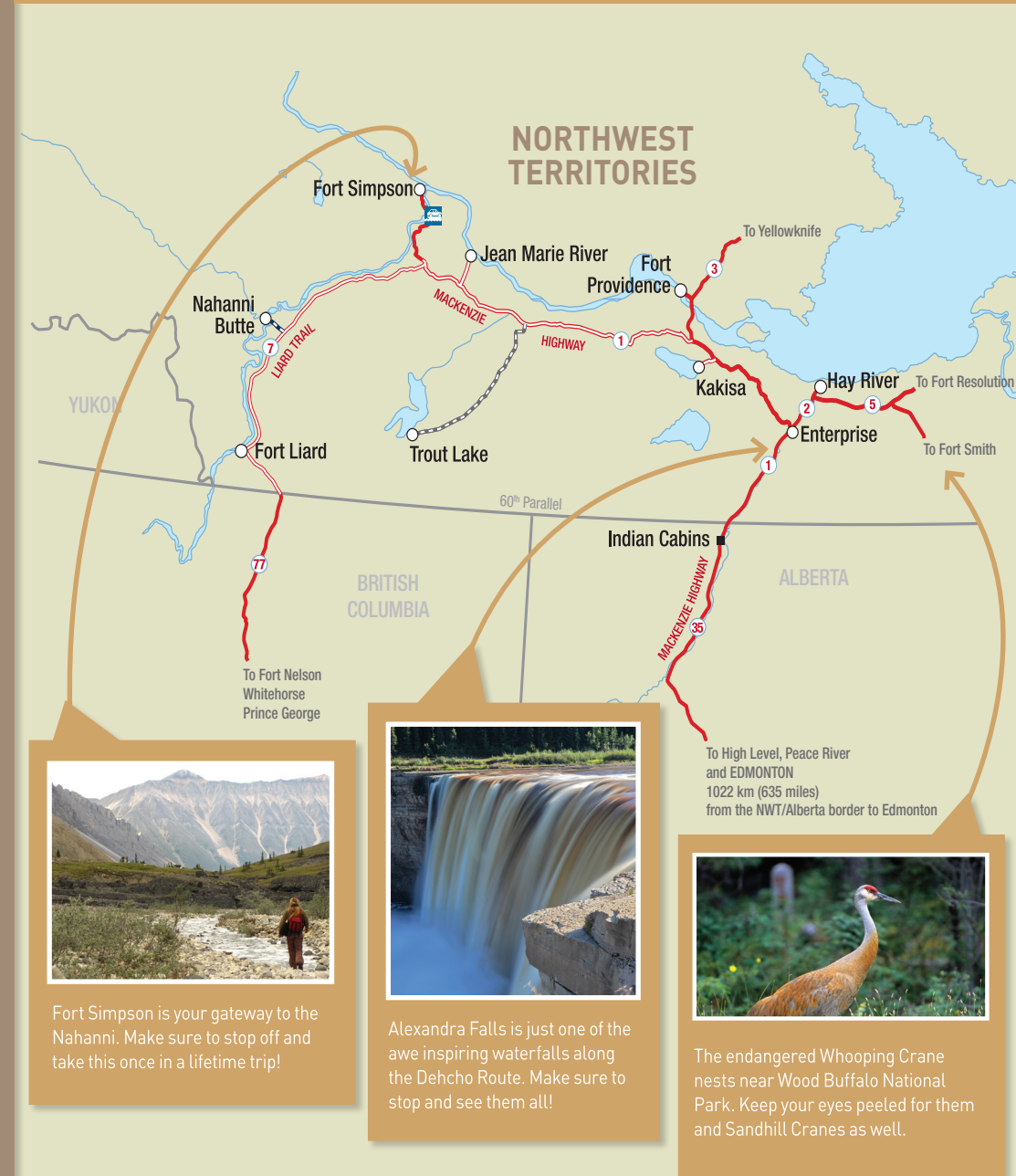


1.800.661.0788 SPECTACULARNWT.COM


## The Dehcho Travel Connection



For campers and lovers of waterfalls this ring route of northern Alberta, BC and the southern regions of the Northwest Territories is a tour not to be missed. It's 1,800 km from "mile zero" of the Mackenzie Highway to mile zero of the Alaska Highway. Throughout the journey, our campgrounds at Sambaa Deh Falls, Blackstone, Twin Falls Gorge and Lady Evelyn Territorial Parks are fully-serviced respites at the end of your day. For more information, visit [dehchotravel.ca](http://dehchotravel.ca).



Fort Simpson is your gateway to the Nahanni. Make sure to stop off and take this once in a lifetime trip!



Alexandra Falls is just one of the awe inspiring waterfalls along the Dehcho Route. Make sure to stop and see them all!



The endangered Whooping Crane nests near Wood Buffalo National Park. Keep your eyes peeled for them and Sandhill Cranes as well.



### City of Yellowknife

Yellowknife's magical downtown offers visitors and residents a place to shop, hike, play, and relax. Join us for festivities in summer and winter in the heart of our downtown, and on our lakes, trails and campgrounds. The heart of your adventure, begins here.

T: 1-877-881-4262  
E: info@visityellowknife.com  
W: yellowknife.ca



### Yellowknife Outdoor Adventures

Northern Lights Package  
December 15- April 10th, includes 3 nights' accommodations, 2 nights aurora viewing via snow mobile.

\$1195 plus GST per person including city, ice road and art gallery tours and all equipment and outerwear.

T: 1-867-444-8320  
E: ykoutadv@yahoo.ca  
W: YellowknifeOutdoorAdventures.com



### Snowshoe Inn and Lounge

The Inn is located on the banks of the Mackenzie River and has been owned and operated by the Philipp family since 1965. Request a riverside room for a majestic view of the mighty Mackenzie River.

T: 1-867-699-3511  
E: lcroft@snowshoeinn.ca  
W: snowshoeinn.ca

The

# Deh Cho Bridge

The community of Fort Providence invites you to the Deh Cho Bridge inaugural celebration on June 7, 2013



The Deh Cho Bridge spans the Mackenzie River near Fort Providence, Northwest Territories and represents one of the greatest engineering feats north of the 60<sup>th</sup> Parallel. Join us at the bridge and in Fort Providence for the traditional opening events which will include a *Feeding the Fire* ceremony (Mets'énadats'edeti gha kó ghaededih), a *Blessing of the Water* ceremony (Mets'énadats'eti gha tu ghaededih), and a bridge tour, followed by a traditional community feast, drum dancing and other entertainment in the community of Fort Providence, just minutes north of the bridge.



PHOTO CREDIT: INFINITY ENGINEERING GROUP

For more info, visit [www.dehchobridge.info](http://www.dehchobridge.info) or contact [r\\_canadien@northwestel.net](mailto:r_canadien@northwestel.net)

DEH CHO BRIDGE LTD.

## Where Does The Road Take You?



In the Spectacular Northwest Territories, scenic wilderness is everywhere... even just off the highway. Accessible and breathtaking, our parks – such as Twin Falls Gorge Territorial Park – are just steps away from the highway, offering awe-inspiring sights such as the incredible Hay River Canyon. Our parks may be mere minutes from the road, but our waterfalls, trails and full-service campgrounds will leave you with memories that will last forever.



[www.nwtparks.ca](http://www.nwtparks.ca)

Toll-free: 1-800-661-0788