








SPECTACULAR NORTHWEST TERRITORIES

TOLL-FREE: 1.800.661.0788

SPECTACULARNWT.COM

 @spectacularNWT
 /spectacularnwt
 /spectacularnwt

THEMED ROUTES

-  Dempster Highway
-  Frontier Trail
-  Great Slave Route
-  Heritage Route
-  Ingraham Trail
-  Liard Trail
-  Waterfalls Route
-  Wood Buffalo Route

ROUTES

-  Paved Surface
-  Unpaved Surface
-  Winter Access Only
-  Deh Cho Connection
-  Trans Canada Trail
-  Heritage River
-  Dempster Highway
-  Canol Hiking Route

SYMBOLS

-  Ferry
-  Waterfall
-  Historical Site
-  Visitor Information
-  Day Use Parks
-  Parks with Campgrounds
-  National Parks/Landmarks
-  Diamond Mine

COMMUNITIES

-  Capital
-  Community



SPECTACULAR NORTHWEST TERRITORIES

SPECTACULARNWT.COM | T. 1.800.661.0788



GETTING HERE

- Air Canada | www.aircanada.com
- Canadian North | www.canadiannorth.com
- First Air | www.firstair.ca
- West Jet | www.westjet.com
- Air North | www.flyairnorth.com
- Northwestern Air Lease | www.nwal.ca

ROAD DISTANCES

From Yellowknife to:	Miles	KM
Vancouver, BC	1613	2595
Edmonton, AB	937	1508
Calgary, AB	1110	1789
Winnipeg, MB	1773	2853
Toronto, ON	2824	4544
Ottawa, ON	3037	4887
Chicago, IL	3078	4953
Dallas, TX	3150	5069
Salt Lake City, UT	2036	3278
Denver, CO	2391	3848
Los Angeles	2678	4310

AIR DISTANCES

From Yellowknife to:	Miles	KM
Vancouver, BC	972	1564
Edmonton, AB	616	991
Calgary, AB	786	1265
Winnipeg, MB	1085	1746
Toronto, ON	1906	3068
Ottawa, ON	1930	3106
Chicago, IL	1792	2883
Dallas, TX	2191	3526
Salt Lake City, UT	1505	2422
Denver, CO	1616	2600
Los Angeles	1942	3125

METRIC CONVERSIONS

Metric	Multiplied by	US Units
Kilometres	0.62140	Miles
Litres	0.26420	Gallons
Kilograms	2.20460	Pounds

SPECTACULAR
**NORTHWEST
TERRITORIES**

Northwest Territories Tourism
(867) 873-5007
info@spectacularnwt.com
spectacularnwt.com



YELLOW DOG LODGE

NWT Tourism's 2017 Operator of the Year! We offer the finest fishing and aurora viewing North of 60. NWT's only original Canadian Signature Experience. Shore lunches, lodge living, canoeing, hiking and wildlife watching.

403.668.9936 • WWW.YELLOWDOGLODGE.CA



CANOE NORTH ADVENTURES

Superb guided canoe trips on the Natla-Keele, Redstone, Mountain, Snake, Yukon, Horton and Coppermine Rivers. Complete outfitting services and award-winning Lodge B&B located in Norman Wells.

519.941.6654 • CANOENORTHADVENTURES.COM



BLACK FEATHER THE WILDERNESS ADVENTURE COMPANY

Canoeing, hiking and kayaking adventures for 45+ years. Guided holidays on the Nahanni, Mountain, Coppermine and more. Great guides, amazing food and equipment, and stunning locales make your wilderness adventure the best!

888.849.7668 • BLACKFEATHER.COM



LAND OF PINGOS

Drive the only road to the Arctic Ocean. Stop near Tuktoyaktuk to marvel at the Pingo Canadian Landmark – ice-cored hills that once served as lookouts for Inuvialuit people travelling the land.

867.777.8800 • PARKSCANADA.GC.CA/PINGO



HAY RIVER HUB OF THE NORTH

Hugging the shore of Great Slave Lake, Hay River is the "Hub of the North" and also a hub of activity! Whether it's summer or winter, Hay River boasts a ton of activities, events, and local attractions. Your adventure awaits.

867.874.6522 • HAYRIVER.COM



FORT SMITH UNEXPECTED. UNFORGETTABLE.

Home to world-class white-water on the Slave River, free-roaming bison in Wood Buffalo National Park, and the largest dark sky preserve on earth. Kayaking, canoeing, hiking, mountain biking, aurora, and wildlife, we have all you need for your next adventure!

867.872.8400 • FORTSMITH.CA



FORT SIMPSON GATEWAY TO THE NAHANNI

For a mix of nature, culture, and relaxation, it's hard to beat the hub of the Dehcho region. Fort Simpson is a friendly and diverse community full of Northern history, and the gateway to the stupendous Nahanni National Park Reserve.

867.695.2253 • FORTSIMPSON.COM



DISCOVER INUVIK

Land of the Midnight Sun and gateway to the Beaufort-Delta, Inuvik is home to the Inuvialuit and Gwich'in peoples. Inuvik, located north of the Arctic Circle, is nestled between the treeless tundra and the boreal forest, providing visitors with the ultimate diverse Northern experience.

867.777.8600 • TRULYARCTIC.CA



TUKTOYAKTUK THE ROAD TO THE TOP OF THE WORLD

The just-opened Inuvik to Tuktoyaktuk Highway takes you all the way to the Arctic Ocean, all-year-round. In Tuk you can take in Inuvialuit culture, permafrost and ice-cored "pingo" hills, and maybe spot a whale.

867.977.2286 • TUK.CA



THAIDENE NĒNÉ NATIONAL PARK RESERVE

The proposed Thaidene Nënë National Park is a majestic and magical place, located outside of Łutsel'k'e on the East Arm of Great Slave Lake. It is known for its dramatic landscapes, beautiful waters, and brilliant skies.

867.766.8460 • PC.GC.CA/EN/PN-NP/CNPN-CNNP/THAIDENE-NENE